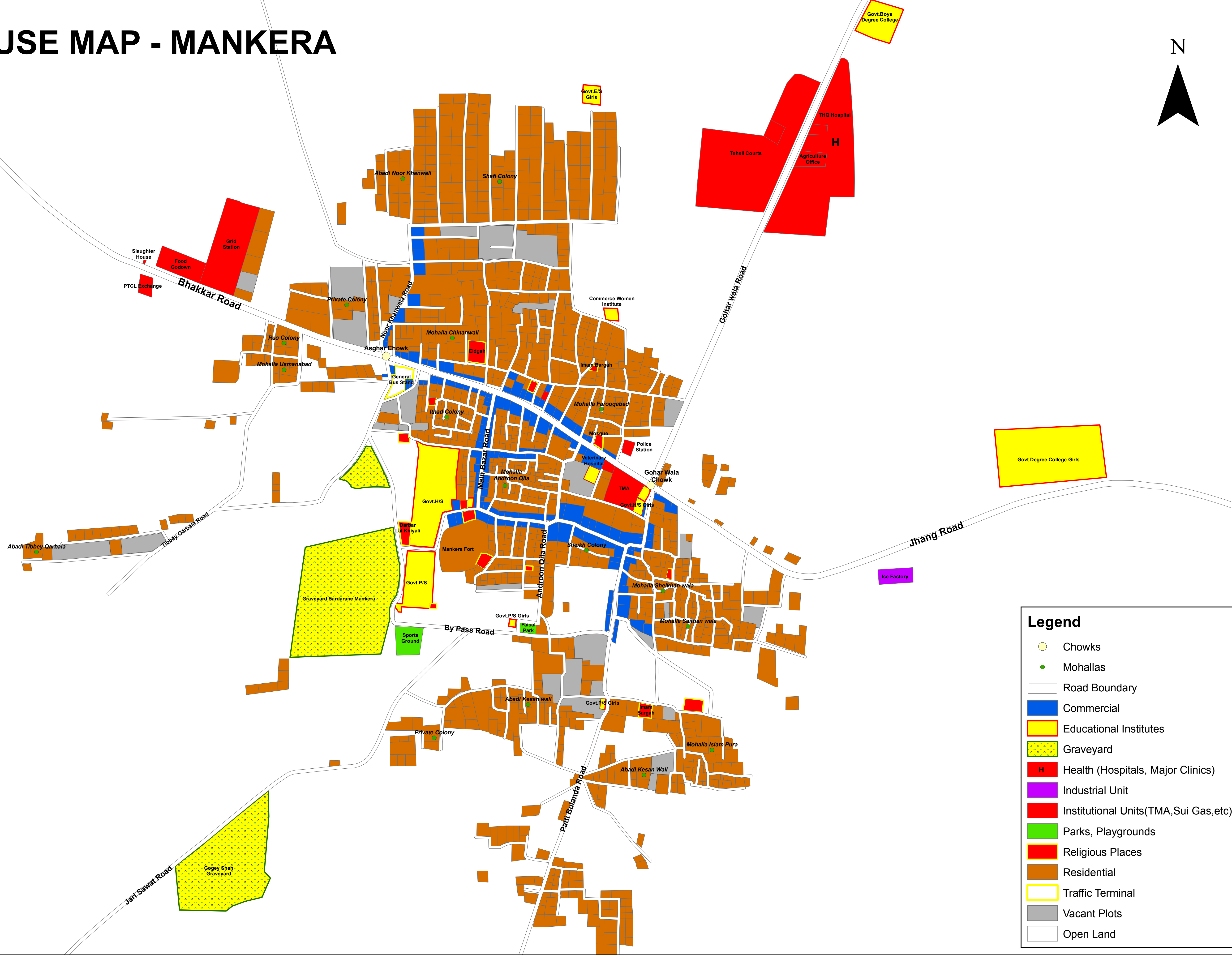





LANDUSE MAP - MANKERA



Legend

- Chowks
- Mohallas
- Road Boundary
- Commercial
- Educational Institutes
- Graveyard
- Health (Hospitals, Major Clinics)
- Industrial Unit
- Institutional Units(TMA,Sui Gas,etc)
- Parks, Playgrounds
- Religious Places
- Residential
- Traffic Terminal
- Vacant Plots
- Open Land

Client:
PUNJAB MUNICIPAL DEVELOPEMENT
FUND COMPANY

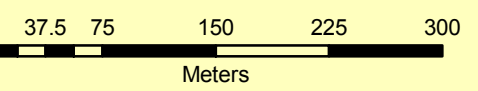
Project:
PUNJAB MUNICIPAL SERVICES IMPROVEMENT PROJECT

Map Code
0404060811

Map Version
1.0

Disclaimer:
SOURCES OF INFORMATION PRESENTED IN THIS MAP IS BASED ON DATA PROVIDED BY TMA & PHED. LEGAL STATUS OF THIS INFORMATION IS NOT CONFORMED WITH, AND IS SUBJECT TO ACCEPTANCE AND APPROVAL FROM RESPECTIVE DEPARTMENT(S)/PMDFC. NEITHER THE CONSULTANT, NOR ANY OTHER AGENCY THEREOF, ASSUMES LEGAL LIABILITY OR RESPONSIBILITY FOR THIS INFORMATION.

Scale:
1:5,000



Date
August 2011

Consultants
EPMC - SAGE (JV)

10 Allauddin Road Saint John Park, Lahore Cantt.
Contact: 3666 6353, 3575 1607, 0333-5144034